



Fundusze  
Europejskie  
Wiedza Edukacja Rozwój

Unia Europejska  
Europejski Fundusz Społeczny



# Wrocław's international high 5: gotowi na multikulturowość!

**„Ponadnarodowa mobilność kadry edukacji szkolnej”**  
**Program Operacyjny Wiedza Edukacja Rozwój**

**Malta: 25.06.2018- 6.07.2018**

**Marta Musiał**

nauczycielka edukacji wczesnoszkolnej

Szkoła Podstawowa nr 1 im. Marii Dąbrowskiej we Wrocławiu

# Location of Malta



Malta is located in the central Mediterranean, 81 km south of Italian Sicily. It is one of the smallest countries in the world.  
I flew there by plane.

# My meeting with Malta



During last holidays I was in Malta. I studied English at the language school called Malta Linqua. In my free time I visited Maltese Islands. Malta is a very interesting country.

# Maltse Islands




Malta is an island state. The main islands include Malta, Gozo and Comino.

The journey from one coast of the main island to the other takes about an hour. You can take a bus everywhere.

At Gozo and Comino you can sail on a boat or a ferry.



# National symbols of Malta



Malta has its flag with the Cross of Saint George, Coat of Arms composed of a shield displaying the national flag and the anthem.



# MALTA

Malta is the main island.

It looks like a big city, surrounded by the sea. Here is the capital of Valetta. The island is divided into many towns and villages, which in Poland would be called districts.



# The capital of Malta



**VALETTA**



**Here history connects with the present.**








A lot of green color







# Mdina- the old capital



This is the city that remembers the old days- a „City of Silence”.









# BLUE GROTTTO







# BLUE GROTTTO

# GOZO

The next island is Gozo. There are less buildings here, and less people. It's a very peaceful place. Flats and houses on the island don't have numbers, they usually have names. Gozo is a resort for the inhabitants of Malta, when they are tired, they can come here to rest.









Monument to  
Pope John Paul II



# COMINO



Comino is a tiny island with no cars. It is known mainly from the blue lagoon, which is one of the most turquoise waters in Europe. It's only for tourist purposes. Only one family lives on Comino - 3 people.

# BLUE LAGOON





The Blue Lagoon is the strait between Comino and Cominotto. There, the sea water is turquoise. The bottom is white and sandy. Tourists sail there on boats.



# Beaches in Malta



There are many places in Malta where you can sunbathe, but not all beaches are sandy. The largest beach is a beach on the bay of Mellieħa Bay and Golden Bay. Other popular beaches are Pretty Bay, St. George's Bay in St. Julian's and Ramla Bay on the island of Gozo.

**GOLDEN BAY**



**GHAJN TRUFFIEHA BAY**



**RAMLA BAY**



# Vegetation in Malta




Malta is one of the few places in Europe where it is green all year round.

# Barrakka Gardens



Maltese urban parks are small, but there are many of them. They are called gardens. Upper Barrakka Gardens, Lower Barrakka Gardens and Hastings Gardens (Hastings Gardens) are very/the most popular.

In these gardens you can find ponds and fountains. There are many species of trees and plants from around the world. In St. Julian's has a garden at Spinola Palace.





A lot of cactus



# They grow on the streets!



**ANISE**



**FIG-TREE**



**OLIVE**



**DATE PALM**



**DATES**



**POMEGRANATE**

# Street...



There is a left-hand traffic in Malta. Unfortunately, drivers drive very fast they often use horns and the people walking along streets have to be very careful.



# Urban street- Gżira



# Urban street- St. Julian's





# Maltese celebration



The Maltese people love to celebrate. In summer, there are church fairs organized every week in every town. During these festivals there are fireworks at night, the streets are beautifully decorated and lit, and you can hear music on the streets.

# Certificate of the Language School Malta Linqua

Thank you 😊

